Vivid Sydney 2020
Level 1

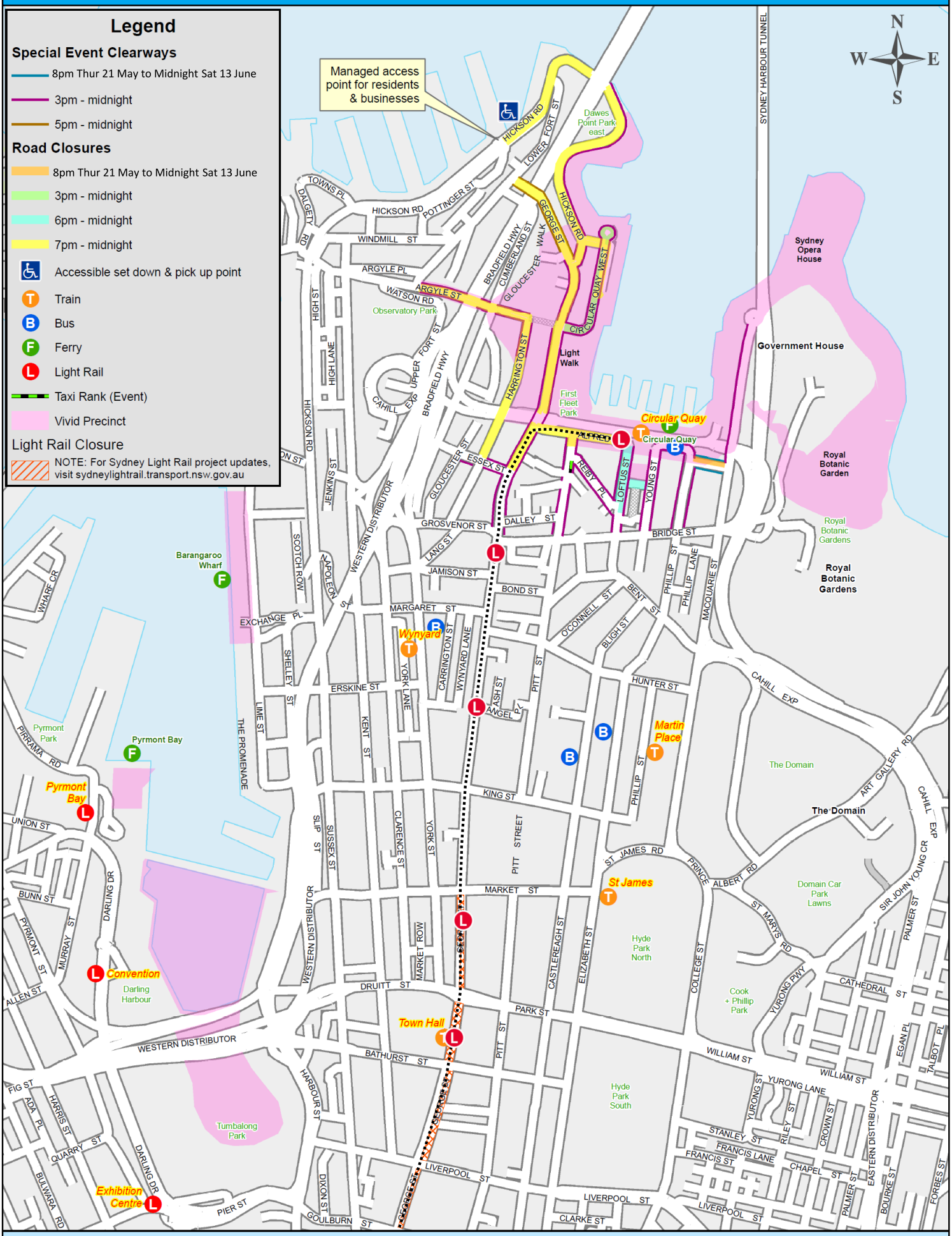

Map by Transport Management Centre Eveleigh NSW. Base data © Copyright Department of Lands NSW 2017.
Date issued: February 2019. File: \ARCGISmxd\Vivid-SECs&RoadClosures2019-A3-Ops1.mxd

Vivid Sydney 2020
Level 2

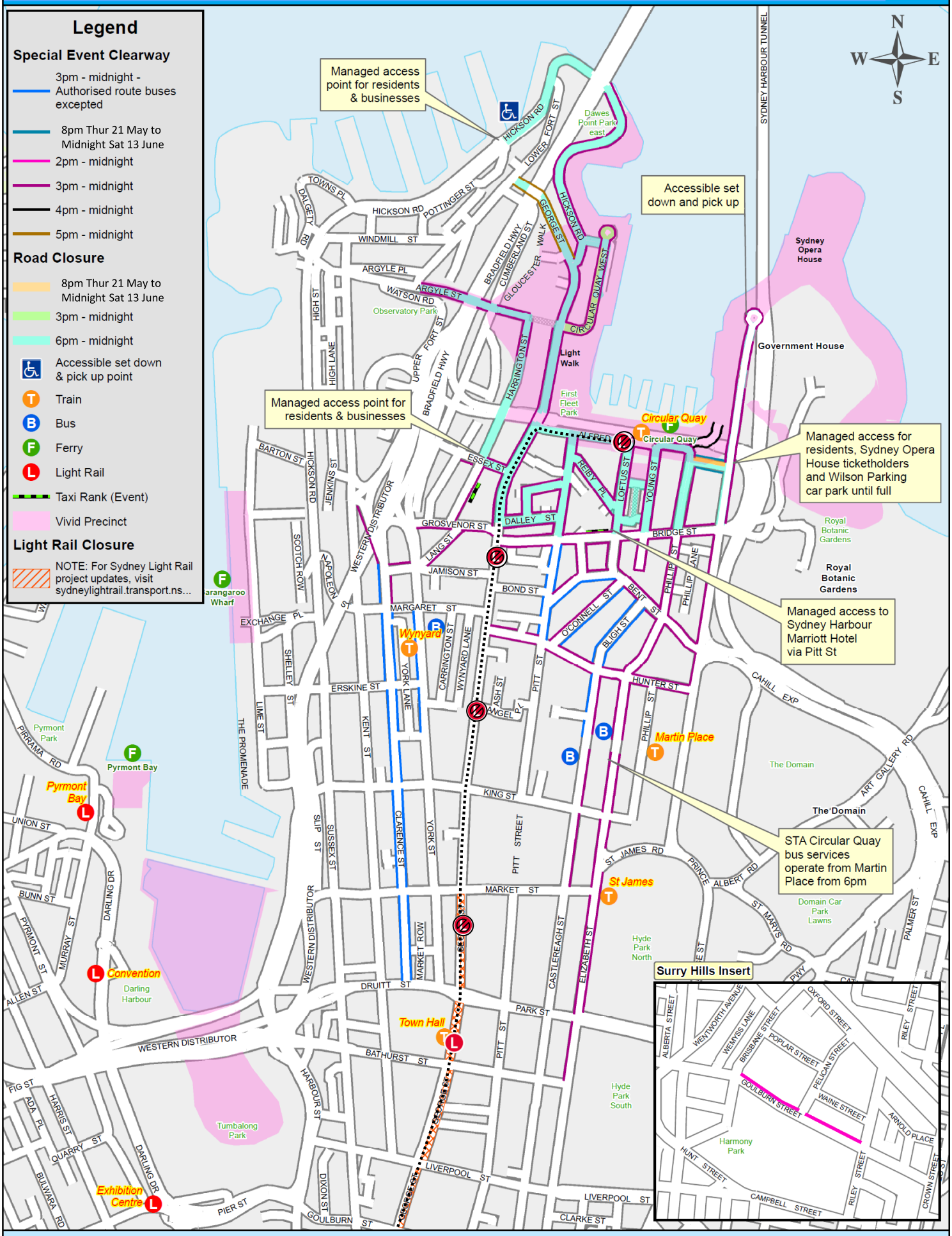

Map by Transport Management Centre Eveleigh NSW. Base data © Copyright Department of Lands NSW 2017.
Date issued: February 2019. File: \ARCGISmxd\Vivid-SECs&RoadClosures2019-A3-Ops2a.mxd

Vivid Sydney 2020
Level 3

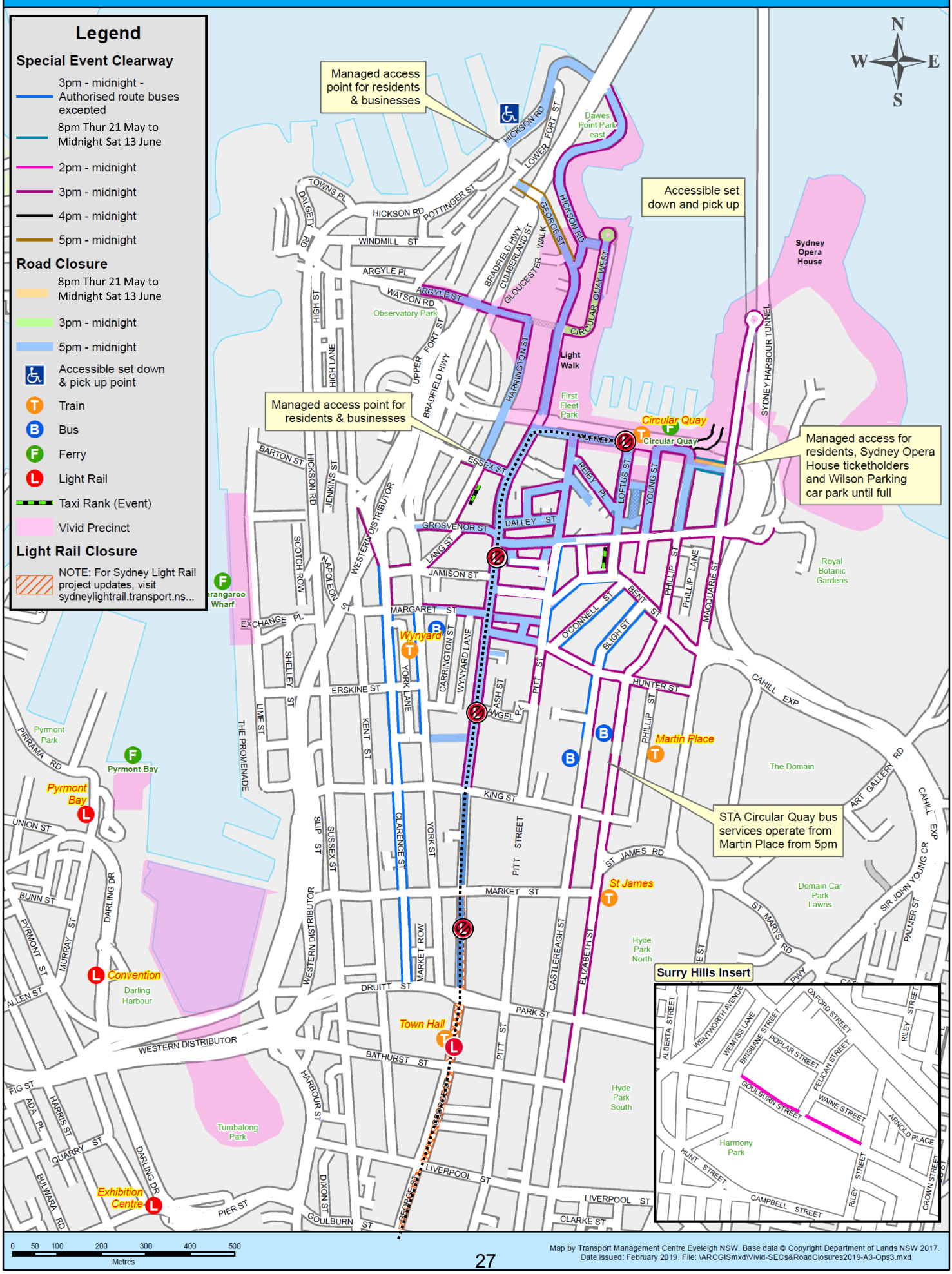

Map by Transport Management Centre Eveleigh NSW. Base data © Copyright Department of Lands NSW 2017.
Date issued: February 2019. File: \ARCGIS\mxd\Vivid-SECs&RoadClosures2019-A3-Ops3.mxd

Vivid Sydney 2020
Level 4

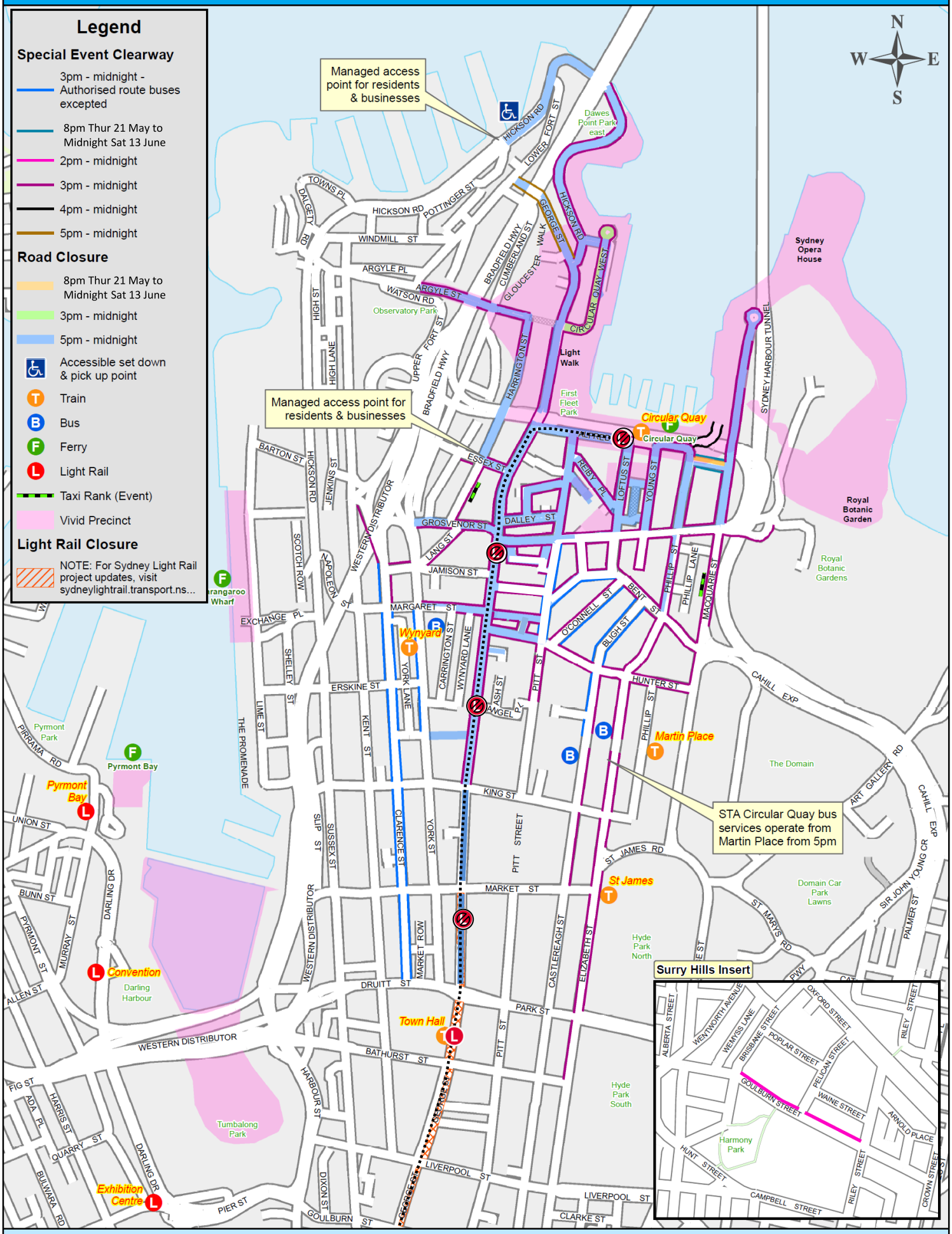

Map by Transport Management Centre Eveleigh NSW. Base data © Copyright Department of Lands NSW 2017.
Date issued: February 2019. File: \ARCGISmxd\Vivid-SECs&RoadClosures2019-A3-Ops4.mxd